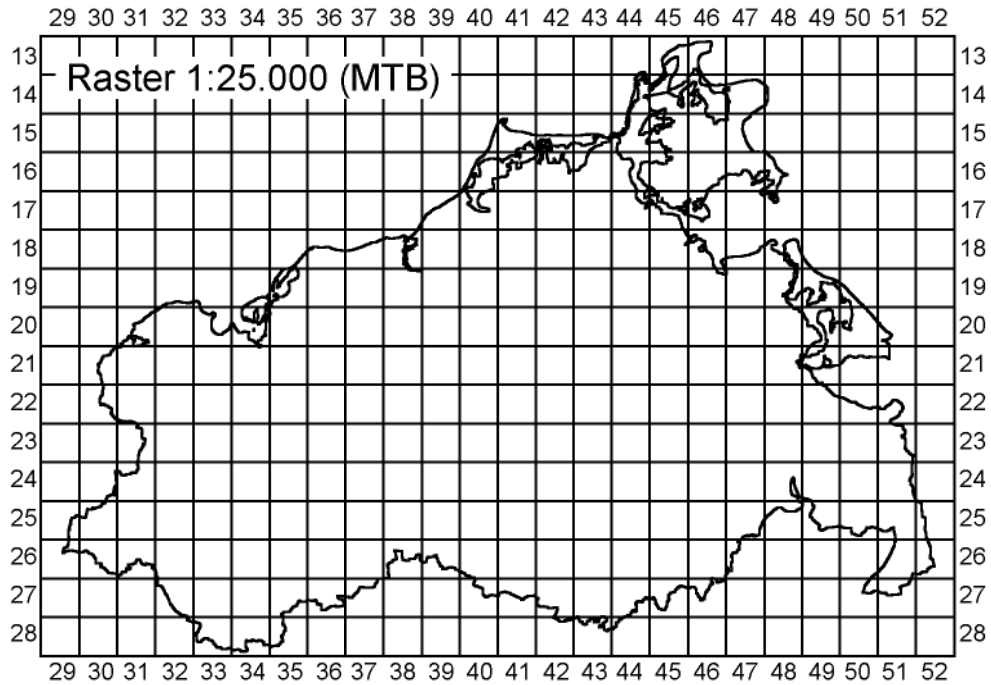
Raster 1:25.000 (MTB)

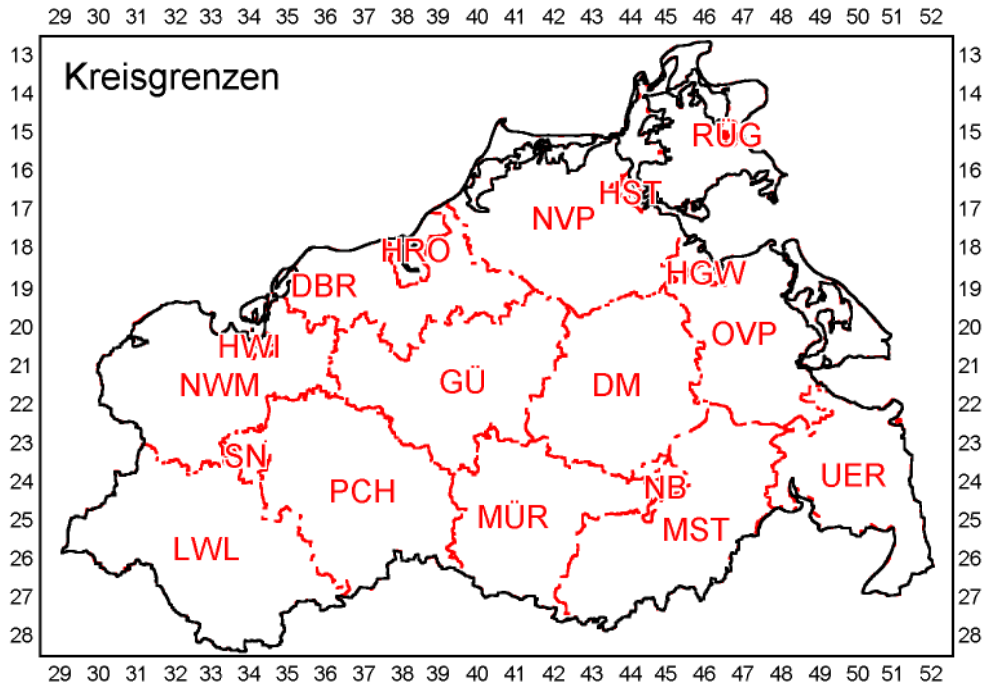
Kreisgrenzen
RÜG
HST
NVP
HRO
HGW
DBR
OVP
HWI
NWM
GÜ
DM
SN
PCH
NB
UER
MÜR
MST
LWL

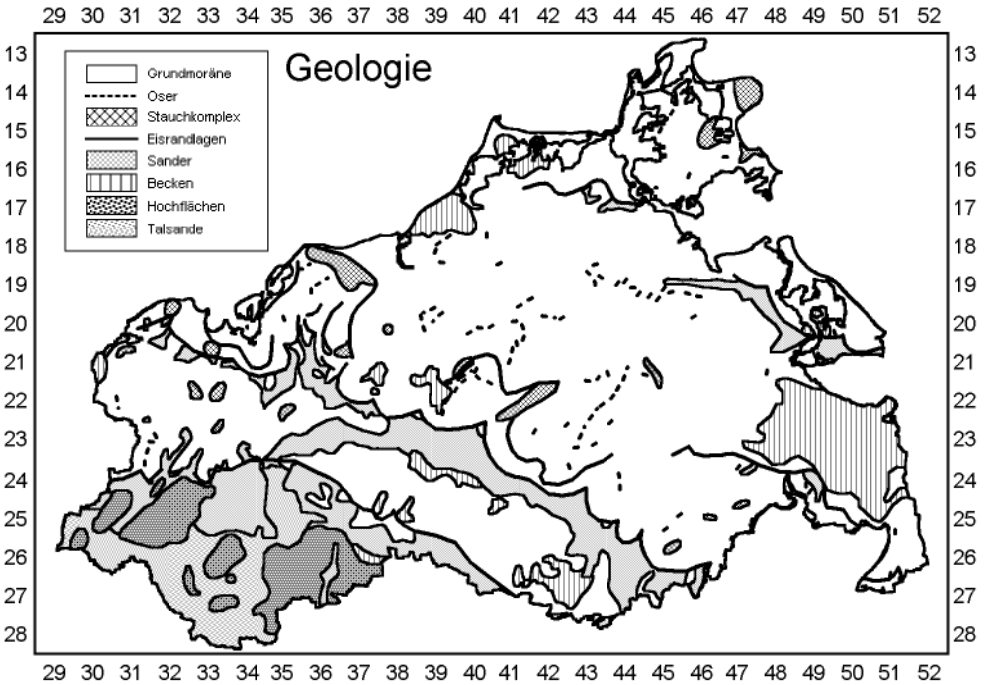
Geologie
Grundmoräne
Oser
Stauchkomplex
Eisrandlagen
Sander
Becken
Hochflächen
Talsande

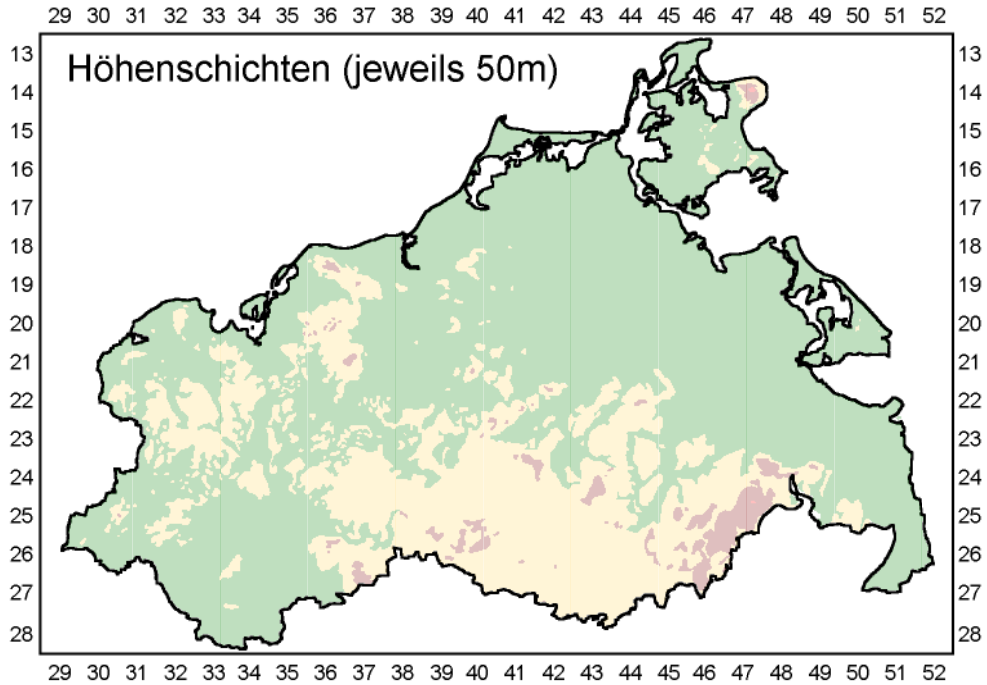
Höhenschichten (jeweils 50m)